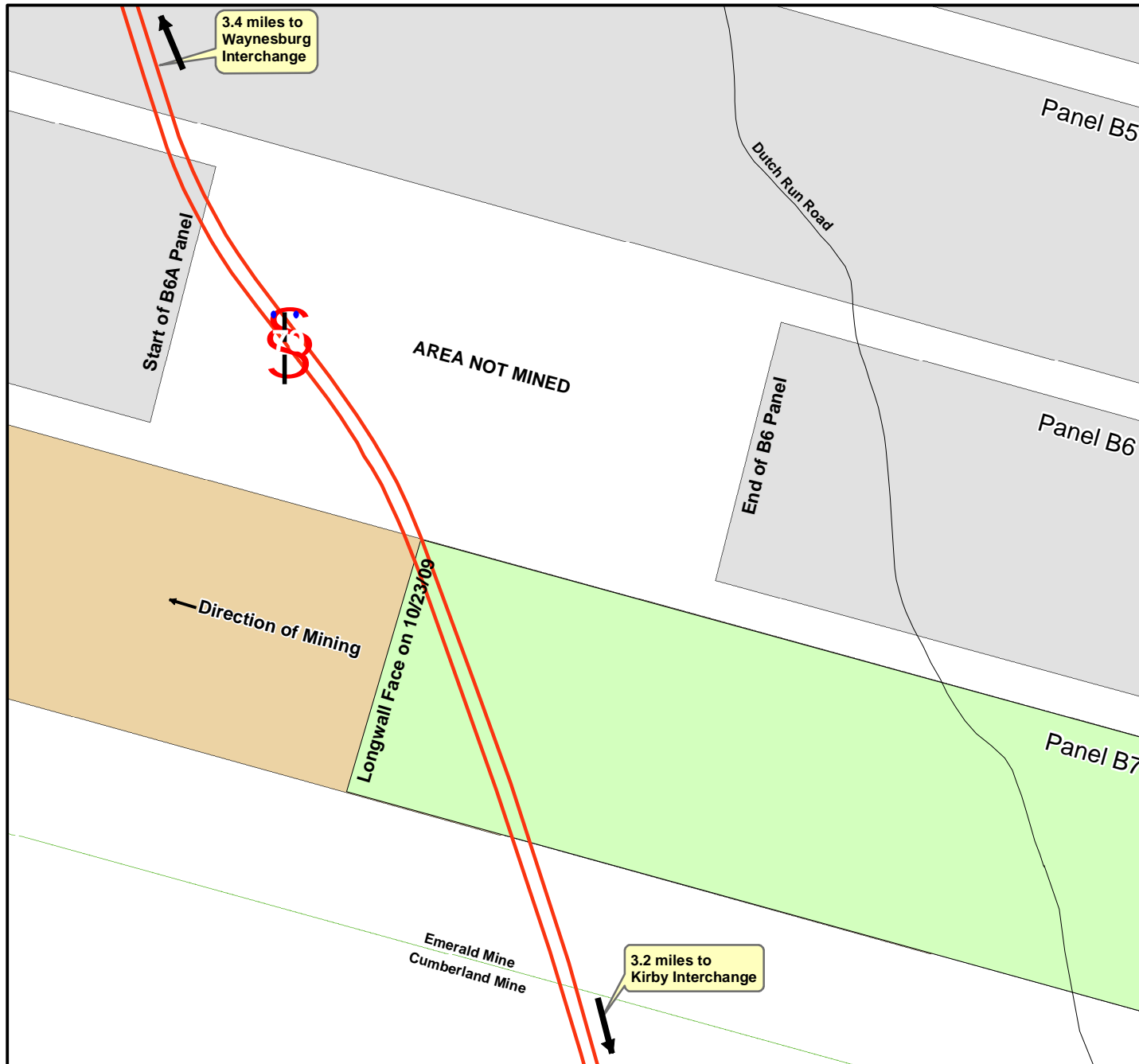


Emerald Mine -- Undermining of Interstate 79

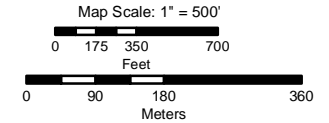


Legend

- Roads
- Interstate_Highways
- Area Already Mined in Active Panel
- Area To Be Mined In Active Panel
- Previously Mined Panels

Updated: 10/23/2009

Prepared by:
 Pennsylvania Department
 of Environmental Protection
 California District Office
 Mine Subsidence Section
 October 2009



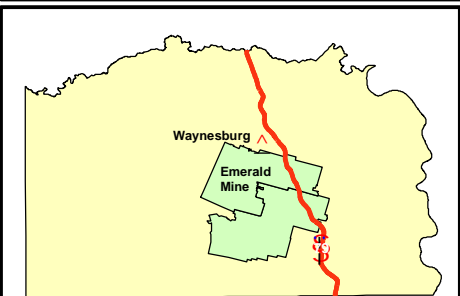
This map consists of the digitized locations of the following Emerald Mine longwall panels: B5, B6, & B7.

The map shows the current position of the longwall face of the active longwall panel (B7 Panel) in relation to the location of Interstate 79 in Whiteley Twps in Greene Co PA.

Note that Panels B5, and B6 are complete and B7 is the panel currently being mined.

This map was prepared using information considered to be the best data available.

The Department cannot verify the accuracy or completeness of this information.



Greene County, PA